

Lower Thames Crossing

2.12 Tunnel Area Plan (Clean version)

APFP Regulation 5(2)(o)

Infrastructure Planning (Applications:
Prescribed Forms and Procedure)
Regulations 2009

Volume 2

DATE: December 2023
DEADLINE: 9

Planning Inspectorate Scheme Ref: TR010032
Application Document Ref: TR010032/APP/2.12

VERSION: 2.0

Revision history

| Version | Date | Submitted at |
|---------|------------------|-----------------|
| 1.0 | 31 October 2022 | DCO Application |
| 2.0 | 11 December 2023 | Deadline 9 |

Lower Thames Crossing

2.12 Tunnel Area Plan (Clean version)

List of contents

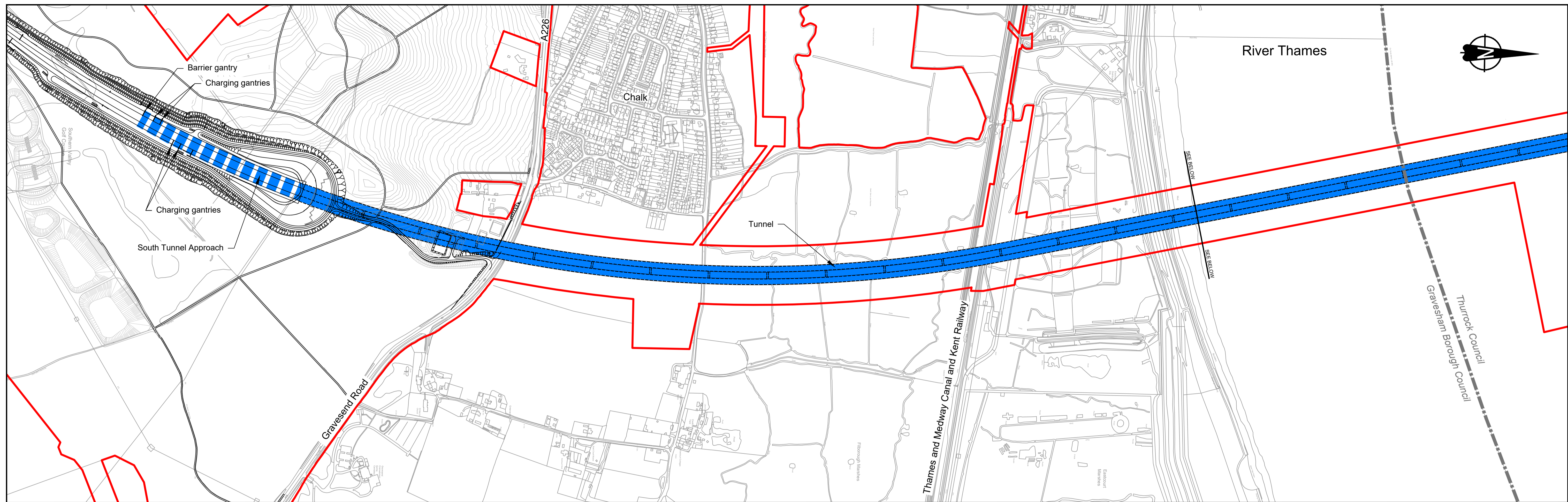
| | Page number |
|--|-------------|
| 1 Introduction | 1 |
| 2 Schedule of Plans included in this application document | 2 |

Introduction

- 1.1.1 This document is submitted to the Planning Inspectorate on behalf of the Secretary of State in relation to an application made by National Highways (the Applicant) under section 37 of the Planning Act 2008.
- 1.1.2 The application is for the grant of development consent for the A122 Lower Thames Crossing. Should development consent be granted, the draft A122 (Lower Thames Crossing) Development Consent Order (Application Document 3.1) (the draft DCO) will be made by the Secretary of State (subject to any modifications considered appropriate).
- 1.1.3 This document comprises part of the suite of application documentation and is included in the application to comply with Regulation 5(2)(o) of the Infrastructure Planning (Applications: Prescribed Forms and Procedure) Regulations 2009, which requires:
- 5(2)(o) 'any other plans, drawings and sections necessary to describe the proposals for which development consent is sought, showing details of design, external appearance, and the preferred layout of buildings or structures, drainage, surface water management, means of vehicular and pedestrian access, any car parking to be provided, and means of landscaping'.*
- 1.1.4 The purpose of the Tunnel Area Plan is to show the boundaries of the 'tunnels' and the 'tunnel approaches', which together constitute the 'tunnel area' (as defined in article 2 of the draft DCO). The tunnel area is the area in which road user charges may be imposed under the draft DCO and also the area in which the byelaws contained in the draft DCO (Application Document 3.1) have effect.
- 1.1.5 To ensure sufficient detail and clarity of information, the Tunnel Area Plan has been prepared using a smaller scale than that prescribed in Regulation 5(3) of the 2009 Regulations so that the tunnel plan can be represented on a single sheet plan.
- 1.1.6 The Tunnel Area Plan shows the Order Limits and the relevant local authority boundaries. In this plan set, 'the Order Limits' mean the limits of lands to be acquired or used, permanently or temporarily, within which the authorised development may be carried out (see article 2 of the draft Order).
- 1.1.7 As this document has been informed by and is part of the application documentation, it should be read alongside the other application documents. In particular, the plan should be read alongside Schedule 12 (road user charging provisions for use of the Lower Thames Crossing) and Schedule 13 (Lower Thames Crossing Byelaws) of the draft DCO (Application Document 3.1).
- 1.1.8 These plans have been updated for Deadline 9 to include all agreed proposed changes and amendments throughout Examination.

Schedule of Plans included in this application document

| Document Title | Document Number | Revision |
|---|-------------------|----------|
| TUNNEL AREA PLAN REGULATION 5(2)(o) SHEET 1 | TR010032/APP/2.12 | P02 |



Contains Ordnance Survey data. © Crown copyright and database rights 2023. Ordnance Survey 100030649

| | | | | | | |
|-----|--------|------------|---------------------|-------|------|---------|
| P01 | S8 | 19/10/2022 | DCO Application | GP | RO | ASB |
| P02 | S8 | 11/12/2023 | Deadline 9 | GP | RO | ASB |
| Rev | Status | Rev. Date | Purpose of revision | Drawn | Chkd | Apprv'd |

NOTES:

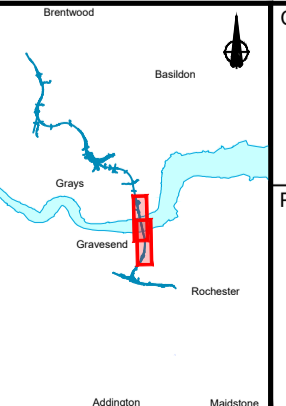
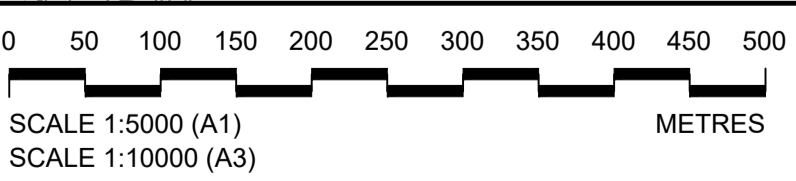
- The proposed design shown is illustrative only and will be subject to change as part of detailed design development. Any changes will be limited to being within the constraints included in the Development Consent Order (application document reference TR010032/APP/3.1).
- These plans should be read in conjunction with article 2 (Interpretation), Schedule 12 (Road User Charging Provisions for Use of the Lower Thames Crossing) and Schedule 13 (Lower Thames Crossing Byelaws) of the Development Consent Order (application document reference TR010032/APP/3.1).
- The barrier gantries represent the transition between the operational control of the open road and the tunnel, and mark the boundary of the north and south tunnel approaches.

LEGEND:

- Order Limits (Red line)
- Local Authority Boundary (Dashed line)

TUNNEL AREA:

- The Tunnel (Blue hatched area)
- The Tunnel Approaches (Blue dashed area)



national highways

Client: **national highways**

Project: **LOWER THAMES CROSSING**

| | | | | | |
|-----------------------------|--|---------------|--------|----------|-----|
| Status | DCO Examination | Original Size | A1 | Revision | P02 |
| Application Document Number | TR010032/APP/2.12 | Scale | 1:5000 | | |
| Drawing title | TUNNEL AREA PLAN REGULATION 5(2)(o) SHEET 1 | | | | |
| Drawing Number | HE540039-CJV-BOP-SZZ_TN000000_Z-DR-CT-30001 | | | | |

If you need help accessing this or any other National Highways information, please call **0300 123 5000** and we will help you.

© Crown copyright 2023.

You may re-use this information (not including logos) free of charge in any format or medium, under the terms of the Open Government Licence. To view this licence:

visit www.nationalarchives.gov.uk/doc/open-government-licence/

write to the **Information Policy Team, The National Archives, Kew, London TW9 4DU**, or email psi@nationalarchives.gsi.gov.uk.

Mapping (where present): © Crown copyright and database rights 2023 OS 100030649. You are permitted to use this data solely to enable you to respond to, or interact with, the organisation that provided you with the data. You are not permitted to copy, sub-licence, distribute or sell any of this data to third parties in any form.

If you have any enquiries about this publication email info@nationalhighways.co.uk or call **0300 123 5000***.

*Calls to 03 numbers cost no more than a national rate call to an 01 or 02 number and must count towards any inclusive minutes in the same way as 01 and 02 calls.

These rules apply to calls from any type of line including mobile, BT, other fixed line or payphone. Calls may be recorded or monitored.

Printed on paper from well-managed forests and other controlled sources when issued directly by National Highways.

Registered office Bridge House, 1 Walnut Tree Close, Guildford GU1 4LZ

National Highways Limited registered in England and Wales number 09346363